

Law and Governance

Direct Line: 01865 252275

E-mail: lstock@oxford.gov.uk

Town Hall

St. Aldate's
Oxford OX1 1BX

www.oxford.gov.uk



Central Number: 01865 249811

To Members of the West Area Planning
Committee

15 January 2013

Our ref:

Your ref:

Dear Councillor

Science Area Masterplan presentation attached.

Yours sincerely

Lois Stock
Democratic and Electoral Services Officer



INVESTORS
IN PEOPLE




This page is intentionally left blank




Welcome to the West Area Planning Committee

- **This planning committee meeting is held in public, but it is not a public meeting.**
- **There will be opportunity for the public to address the committee on each application.**
- **If you wish to speak for or against a planning application, you will need to have either requested it in advance, or fill out and hand in one of the available speaker forms.**
- **Information on meeting protocol and conduct at committee is set out in the Code of Practice.**
- **You can find a copy of the Code of Practice in the committee agenda, just before the first planning application report.**

Aerial View from South - West





Aerial View from South



Aerial View

Aerial view of the Science Area in 2009

Science Area: Existing Building Stock



Science Area Existing Building Plan

- 1 Archology Research Laboratory
- 2 Hans Foods Building
- 3 New Intercommunity Building
- 4 Swenson Building
- 5 Donald Welch Building
- 6 Rex Research Building (MPLS, Milwaukee)
- 7 Biocompatibility (Dunwoody/Peterson Building)
- 8 Biomedical Sciences
- 9 Earth Sciences
- 10 Chemistry, Virginia
- 11 Chemistry, Physical and Theoretical
- 12 Chemistry Research Laboratory
- 13 Department of Computer Science
- 14 Computing Services (CS/CS2)
- 15 Robert Hoopes Building
- 16 Engineering Science (James Building)
- 17 Engineering Science (Information Engineering Building)
- 18 Engineering Science (Thore Building)
- 19 Engineering Science (Parks Road)
- 20 Engineering Science (Engineering and Technology Building)
- 21 Engineering Science and Materials (Cramer Building)
- 22 Experimental Psychology (Fitzinger)
- 23 Geography and Environment (Chapin House)
- 24 PE (John M. Peterson) Housing Center
- 25 STMG (St. John, Clark)
- 26 Occupational Health (110 Howe Road)
- 27 Materials (Olson Stack)
- 28 Materials (Barbary Road)
- 29 Materials (Inure-Bobby Building)
- 30 Mathematics, Physical and Life Sciences Division
- 31 Mathematical Institute
- 32 Medical Sciences Teaching Center
- 33 Pathology (St. William Dunn School)
- 34 Peter Miloslav Building for Scripps Research
- 35 Pharmaceutics
- 36 Physics (Aerospace)
- 37 Physics (Chemistry Laboratory)
- 38 Physics (Derek Wilkinson)
- 39 Physics (Theoretical)
- 40 Physics (Marvin Wood Jackson Theater)
- 41 STMG (Chatterton Building)
- 42 Plant Science (South Building)
- 43 Plant Science (North Building)
- 44 Redcliffe Science Library
- 45 Stadium
- 46 University Museum of Natural History
- 47 Zoology (Tringtop)
- 48 Harry Wilson Building of James Farabee
- 49 Zoology
- 50 Robert Molecular Nitrogen Institute
- 51 Northwestern American Institute
- 52 27th Building

1 & 2 South Parks Road



1 and 2 South Parks Road

Townsend Building




The Townsend Building

1935 Masterplan



The 1935 Masterplan

Keble Triangle Scheme 1957



East Wards Keble Triangle Scheme (The Model, 1957)

Denys Wilkinson Building



The Denys Wilkinson Nuclear Physics Laboratory

Banbury Road Frontage



Buildings on the west side of the Lake Triangle. From left to right: Aes 167, BIL, 375 and 154.

Biochemistry



The new Biochemistry Building

06.00 Verified Views

06.09 Location 5 - Proposed View (Winter)

Physics: from
Parks Road




06.00 Verified Views

06.14 Location 10 - Proposed View

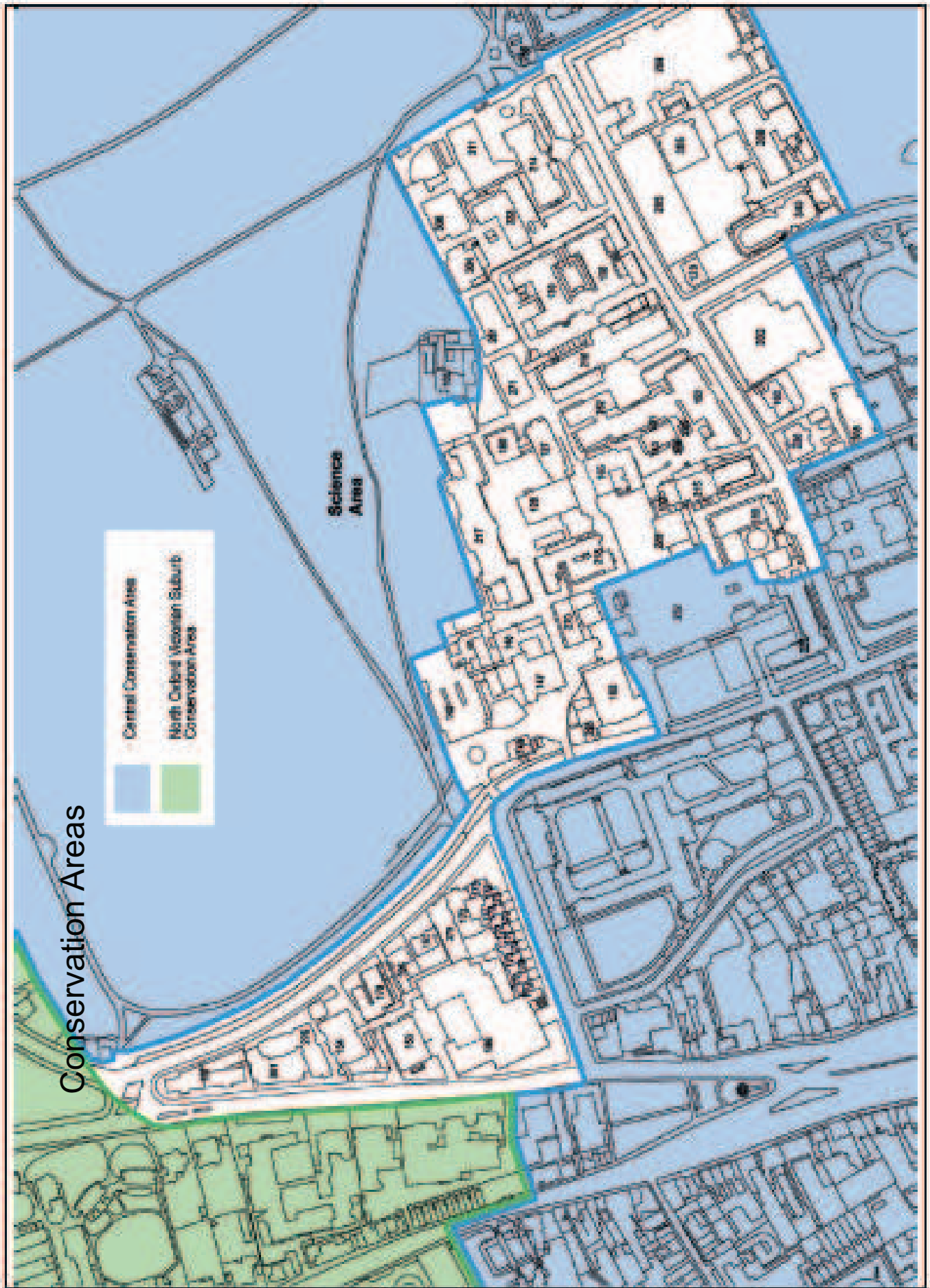
Hawkins
Brown

Physics : from University Parks



Chemistry from South - East





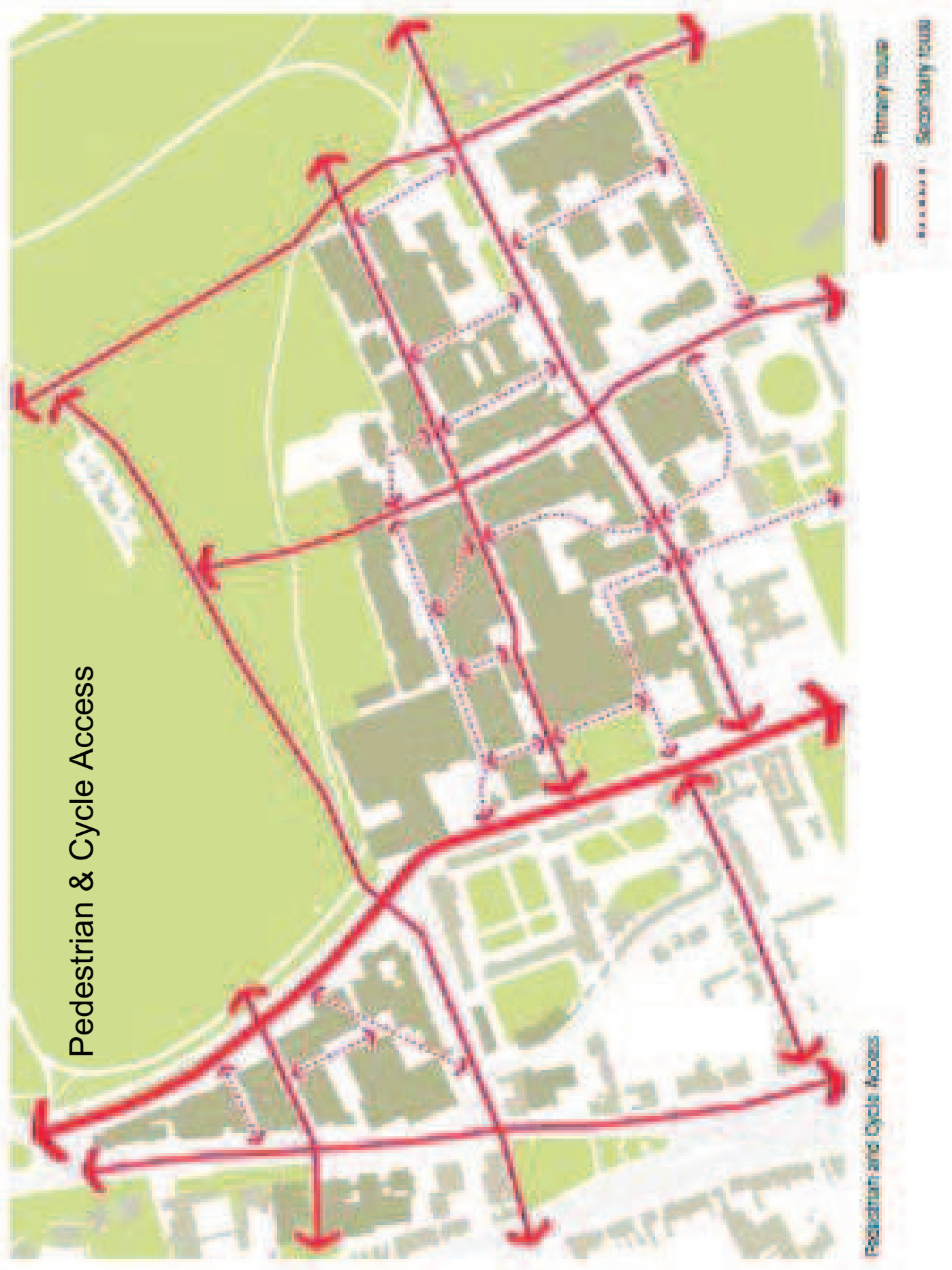
Listed Buildings



Functional Suitability



Pedestrian & Cycle Access



Pedestrian and Cycle Access

Masterplan

